



Convention on  
Biological Diversity



# Aichi Biodiversity Target 11 Country Dossier: SAO TOME AND PRINCIPE

With generous support from:



DEUTSCHE ZUSAMMENARBEIT

**giz** Deutsche Gesellschaft  
für Internationale  
Zusammenarbeit (GIZ) GmbH



European  
Commission



UK Government



**WCMC**



Global Partnership on  
AICHI TARGET 11



# TABLE OF CONTENTS

---

<b>GLOSSARY</b> .....	<b>3</b>
<b>EXECUTIVE SUMMARY</b> .....	<b>5</b>
<i>Aichi Biodiversity Target 11 Elements: Current status and opportunities for action</i> .....	5
<b>INTRODUCTION</b> .....	<b>8</b>
<b>SECTION I: CURRENT STATUS</b> .....	<b>10</b>
<i>COVERAGE - TERRESTRIAL &amp; MARINE</i> .....	11
<i>ECOLOGICAL REPRESENTATIVENESS – TERRESTRIAL &amp; MARINE</i> .....	14
<i>AREAS IMPORTANT FOR BIODIVERSITY</i> .....	17
<i>AREAS IMPORTANT FOR ECOSYSTEM SERVICES</i> .....	20
<i>CONNECTIVITY &amp; INTEGRATION</i> .....	22
<i>GOVERNANCE DIVERSITY</i> .....	23
<i>PROTECTED AREA MANAGEMENT EFFECTIVENESS</i> .....	25
<b>SECTION II: EXISTING PROTECTED AREA AND OECM COMMITMENTS</b> .....	<b>27</b>
<i>NATIONAL BIODIVERSITY STRATEGY AND ACTION PLANS (NBSAPs)</i> .....	27
<i>APPROVED GEF-5 &amp; GEF-6 PROTECTED AREA PROJECTS</i> .....	29
<i>OTHER ACTIONS/COMMITMENTS</i> .....	29
<b>ANNEX I</b> .....	<b>Error! Bookmark not defined.</b>
<i>FULL LIST OF ECOREGIONS</i> .....	<b>Error! Bookmark not defined.</b>
<b>REFERENCES</b> .....	<b>30</b>



## GLOSSARY

---

AZEs	Alliance for Zero Extinction sites
CEPF	Critical Ecosystem Partnership Fund
EBSA	Ecologically or Biologically Significant Marine Area
EEZ	Exclusive Economic Zone
GCF	Green Climate Fund
GD-PAME	Global Database on Protected Area Management Effectiveness
GEF	Global Environment Facility
IBA	Important Bird and Biodiversity Area
ICCAs	Indigenous and Community Conserved Area Area (may also be referred to as territories and areas conserved by Indigenous peoples and local communities or “territories of life”)
IPLC	Indigenous Peoples and Local Communities
KBA	Key Biodiversity Area
MEOW	Marine Ecosystems of the World
MPA	Marine Protected Area
NBSAP	National Biodiversity Strategy and Action Plan
OECD	Other Effective Area-Based Conservation Measures
PA	Protected Area
PAME	Protected Area Management Effectiveness
PPA	Privately Protected Area
PPOW	Pelagic Provinces of the World
ProtConn	Protected Connected land indicator
SOC	Soil Organic Carbon
TEOW	Terrestrial Ecosystems of the World
WDPA	World Database on Protected Areas
WD-OECD	World Database on Other Effective Area-Based Conservation Measures



### Disclaimer

The designations employed and the presentation of material in this dossier do not imply the expression of any opinion whatsoever on the part of the Secretariat of the Convention on Biological Diversity (SCBD) or United Nations Development Programme (UNDP) concerning the legal status of any country, territory, city or area or of its authorities, or concerning the delimitation of its frontiers or boundaries. The information contained in this publication do not necessarily represent those of the SCBD or UNDP.

This country dossier is compiled by the UNDP and SCBD from publicly available information. It is prepared, within the overall work of the Global Partnership on Aichi Biodiversity Target 11, for the purpose of attracting the attention of the Party concerned and other national stakeholders to facilitate the verification, correcting, and updating of country data. The statistics might differ from those reported officially by the country due to differences in methodologies and datasets used to assess protected area coverage and differences in the base maps used to measure terrestrial and marine area of a country or territory. Furthermore, the suggestions from the UNDP and SCBD are based on analyses of global datasets, which may not necessarily be representative of national policy or criteria used at the national level. The analyses are also subject to the limits inherent in global indicators (precision, reliability, underlying assumptions, etc.). Therefore, they provide useful information but cannot replace analyses at a national level nor constitute a future benchmark for national policy or decision-making.

The preparation of this dossier was generously supported by: the Government of the Federal Republic of Germany, *Deutsche Gesellschaft für Internationale Zusammenarbeit (GIZ) GmbH*; the European Commission; the Government of the United Kingdom of Great Britain and Northern Ireland; and the Government of Japan (Japan Biodiversity Fund). The dossier does not necessarily reflect their views.

This publication may be reproduced for educational or non-commercial purposes without special permission from the copyright holders, provided acknowledgement of the source is made. The SCBD and UNDP would appreciate receiving a copy of any publications that use this document as a source.



## EXECUTIVE SUMMARY

---

This document provides information on the coverage of protected areas (PAs) and other effective area-based conservation measures (OECMs), as currently reported in global databases (the World Database on Protected Areas ([WDPA](#)) and World Database on Other Effective Area-Based Conservation Measures ([WD-OECM](#))). It also includes details on the status of the other qualifying elements of Aichi Biodiversity Target 11 based on this data. These statistics might differ from those reported officially by countries due to difference in methodologies and datasets used to assess protected area coverage, differences in the base maps used to measure terrestrial and marine area of a country or territory, or if global datasets differ from the criteria and indicators used at the national level. Where available, data from national statistics for the elements of Target 11 are included alongside records from these global databases. This dossier also provides a summary of commitments made under Aichi Biodiversity Target 11, and a summary of potential opportunities regarding elements of the target for future planning.

The dossier has been developed in consultation with the UN Environment Programme World Conservation Monitoring Centre (UNEP-WCMC), which manages the WDPA, WD-OECM and Global Database on Protected Area Management Effectiveness ([GD-PAME](#)). Parties to the CBD are requested to contact [protectedareas@unep-wcmc.org](mailto:protectedareas@unep-wcmc.org) with any updates to the information in these databases.

### Aichi Biodiversity Target 11 Elements: Current status and opportunities for action

#### Coverage - Terrestrial & Marine

- **Status:** as of May 2021, terrestrial coverage in Sao Tome and Principe is 289.4 km<sup>2</sup> (29.3%) and marine coverage is 0.0%.
- **Opportunities for action:** opportunities for the near-term include updating the WDPA with any unreported PAs, and the recognizing and reporting OECMs to the WD-OECM, for example the planned HCV (high conservation value) areas and biosphere reserves. Continue the process for creating marine coverage, which is currently in preparation. In the future, focus on relatively intact areas, while addressing the elements in the following sections, could be considered when planning new PAs or OECMs.

#### Ecological Representativeness— Terrestrial & Marine

- **Status:** Sao Tome and Principe contains 1 terrestrial ecoregion, 1 marine ecoregion, and 1 pelagic province: coverage by reported PAs and OECMs is 30.1% (terrestrial), 0.9% (marine), and 0.0% (pelagic); 1 pelagic province has no coverage by reported PAs and OECMs.
- **Opportunities for action:** there is opportunity for Sao Tome and Principe to increase protection in terrestrial and marine ecoregions and pelagic provinces that



## 6 | Aichi Biodiversity Target 11 Country Dossier: SAO TOME AND PRINCIPE

have lower levels of coverage by PAs or OECMs. Ecoregions which currently have no coverage by PAs or OECMs are key areas for action.

### Areas Important for Biodiversity

- **Status:** Sao Tome and Principe has 7 Key Biodiversity Areas (KBAs): the mean coverage of KBAs by reported PAs and OECMs is 79.7%; all KBAs have at least partial coverage by reported PAs and OECMs.
- **Opportunities for action:** there is opportunity for Sao Tome and Principe to increase protection of KBAs that have lower levels of coverage by PAs and OECMs, and to focus on effective management for those that already have adequate coverage.

### Areas Important for Ecosystem Services

- **Status:** coverage of areas important for ecosystem services: In Sao Tome and Principe, 37.7% of aboveground biomass carbon, 29.1% of belowground biomass carbon, 30.8% of soil organic carbon, 0.3% of carbon stored in marine sediments is covered by PAs and OECMs.
- **Opportunities for action:** for carbon, there is opportunity for Sao Tome and Principe to increase PA and OECM coverage in marine areas with high carbon stocks, and to focus on effective management for PAs and OECMs in terrestrial areas with high carbon stocks. Protecting areas with high carbon stocks secures the benefits of carbon sequestration in the area.
- For water, there is opportunity to increase the area of the water catchment under protection by PAs and OECMs, or in cases where there is high levels of protection, focus on effective management for these areas. Protecting the current area of forested land and potentially reforesting would have benefits for improving water security.

### Connectivity and Integration

- **Status:** coverage of protected-connected lands is 31.2%. The country is also part of the Network of Protected Areas of Central Africa.
- **Opportunities for action:** there is opportunity to focus on PA and OECM management for enhancing and maintaining connectivity. Improving connectivity increases the effectiveness of PAs and OECMs and reduces the impacts of fragmentation.
- As well, a range of suggested steps for enhancing and supporting integration are included in the voluntary guidance on the integration of PAs and OECMs into the wider land- and seascapes and mainstreaming across sectors to contribute, inter alia, to the SDGs (Annex I of COP Decision 14/8).



### Governance Diversity

- **Status:** the most common governance type(s) for reported PAs in Sao Tome and Principe is: 33.3% under Government (16.7% Federal or national ministry or agency; 16.7% Sub-national ministry or agency).
- **Opportunities for action:** explore opportunities for governance types that have lower representation, for Sao Tome and Principe this could relate shared governance, etc.
- There is also opportunity for Sao Tome and Principe to complete governance and equity assessments, to establish baselines and identify relevant actions for improvement. As well, a range of suggested actions are included in the voluntary guidance on effective governance models for management of protected areas, including equity (Annex II of COP Decision 14/8).

### Protected Area Management Effectiveness

- **Status:** 0.0% of terrestrial PAs and 0.0% of marine PAs have completed Protected Area Management Effectiveness (PAME) assessments reported.
- **Opportunities for action:** the 60% target for completed management effectiveness assessments (per COP Decision X/31) **has not** been met for terrestrial PAs and **has not** been met for marine PAs. Therefore, there is opportunity to increase protected area management effectiveness (PAME) evaluations for both terrestrial and marine PAs to achieve the target.
- There is also opportunity to implement the results of completed PAME evaluations, to improve the quality of management for existing PAs and OECMs (e.g. through adaptive management and information sharing, increasing the number of sites reporting 'sound management') and to increase reporting of biodiversity outcomes in PAs and OECMs.



## INTRODUCTION

---

The Strategic Plan for Biodiversity 2011-2020 was adopted at the tenth meeting of the Conference of the Parties (COP) to the Convention on Biological Diversity (CBD) held in Nagoya, Aichi Prefecture, Japan from 18-29 October 2010. The vision of the Strategic Plan is one of “Living in harmony with nature” where *“By 2050, biodiversity is valued, conserved, restored and wisely used, maintaining ecosystem services, sustaining a healthy planet and delivering benefits essential for all people”* (CBD, 2010). In addition to this vision, the Strategic Plan is composed of 20 targets, under five strategic goals. Aichi Biodiversity Target 11 states that *“By 2020, at least 17 per cent of terrestrial and inland water, and 10 per cent of coastal and marine areas, especially areas of particular importance for biodiversity and ecosystem services, are conserved through effectively and equitably managed, ecologically representative and well-connected systems of protected areas and other effective area-based conservation measures, and integrated into the wider landscapes and seascapes.”*

With the conclusion of the Aichi Biodiversity Targets in 2020, Target 11 on area-based conservation has seen success in the expansion of the global network of protected areas (PA) and other effective area-based conservation measures (OECMs). The negotiation of the post-2020 Global Biodiversity Framework (GBF) and its future targets provide an essential opportunity to further improve the coverage of PAs and OECMs, to improve other aspects of area-based conservation, to accelerate progress on biodiversity conservation more broadly, while also addressing climate change, and the Sustainable Development Goals. This next set of global biodiversity targets are to be adopted at the fifteenth meeting of the Conference of the Parties to the Convention on Biological Diversity. These new targets must aim to build upon lessons learned from the last decade of progress to deliver transformative change for the benefit of nature and people, to realize the 2050 Vision for biodiversity.

The United Nations Development Programme (UNDP) and the Secretariat of the Convention on Biological Diversity have developed the Aichi Biodiversity Target 11 Country Dossiers, which provide countries with an overview of the status of Target 11 elements, opportunities for action, and a summary of commitments made by Parties over the last decade. Each dossier can support countries in assessing their progress on key elements of Aichi Biodiversity Target 11 and identifying opportunities to prioritize new protected areas and OECMs.

This dossier provides an overview of area-based conservation in Sao Tome and Principe. Section I of the dossier presents data on the current status of Sao Tome and Principe’s PAs and OECMs. The data presented in Section I relates to each element of Target 11. Section I also presents the PA and OECM coverage for two critical ecosystem services: water security and carbon stocks. In addition, the dossier presents potential opportunities for action for Sao Tome and Principe, in relation to each Target 11 element. The analyses present options for improving Sao Tome and Principe’s area-based conservation network to achieve enhanced protection and benefits for livelihoods and climate change. Section II presents details on Sao Tome and Principe’s existing PA and OECMs commitments as a summary of existing efforts towards achieving Target 11. This gives focus not only to national policy



and actions but also voluntary commitments to the UN. Furthermore, where data is available, this dossier provides information on potential OECMs, Indigenous and Community Conserved Areas (ICCAs; also often referred to as territories and areas conserved by Indigenous peoples and local communities or “territories of life”) and Privately Protected Areas (PPAs) and the potential contribution they will have in achieving the post-2020 targets.

The information on PAs and OECMs presented here is derived from the World Database on Protected Areas (WDPA) and World Database on Other Effective Area-Based Conservation Measures (WD-OECM). These databases are joint products of UNEP and IUCN, managed by UNEP-WCMC, and can be viewed and downloaded at [www.protectedplanet.net](http://www.protectedplanet.net). Parties are encouraged to provide data on their PAs and OECMs to UNEP-WCMC for incorporation into the databases (see e.g. Decisions 10/31 and 14/8). The significant efforts of Parties in updating their data in the build up to the publication of the Protected Planet Report 2020 (UNEP-WCMC and IUCN, 2021) were greatly appreciated. UNEP-WCMC welcomes further updates, following the data standards described here ([www.wcmc.io/WDPA\\_Manual](http://www.wcmc.io/WDPA_Manual)), and these should be directed to [protectedareas@unep-wcmc.org](mailto:protectedareas@unep-wcmc.org). The statistics presented in this dossier are derived from the May 2021 WDPA and WD-OECM releases, unless explicitly stated otherwise. Readers should consult [www.protectedplanet.net](http://www.protectedplanet.net) for the latest coverage statistics (updated monthly).

Some data from the WDPA and WD-OECM are not made publicly available at the request of the data-provider. This affects some statistics, maps, and figures presented in this dossier. Statistics provided by UNEP-WCMC (terrestrial and marine coverage) are based upon the full dataset, including restricted data. All other statistics, maps, and figures are based upon the subset of the data that is publicly available.

Where data is less readily available, such as for potential OECMs, ICCAs and PPAs, data has also been compiled from published reports and scientific literature to provide greater awareness of these less commonly recorded aspects. These data are provided to highlight the need for comprehensive reporting on these areas to the WDPA and/or WD-OECM. Parties are invited to work with indigenous peoples, local communities and private actors to submit data under the governance of these actors, with their consent, to the WDPA and/or WD-OECM.

Overall, PAs and OECMs are essential instruments for biodiversity conservation and to sustain essential ecosystem services that support human well-being and sustainable development, including food, medicine, and water security, as well as climate change mitigation and adaptation and disaster risk reduction. The data in this dossier, therefore, aims to celebrate the current contributions of PAs and OECMs, whilst the gaps presented hope to encourage greater progress, not just for the benefit of biodiversity and the post-2020 GBF, but also to recognize the essential role of PAs and OECMs to the Sustainable Development Goals and for addressing the climate crisis.



## SECTION I: CURRENT STATUS

---

Aichi Biodiversity Target 11 refers to both protected areas (PAs) and other effective area-based conservation measures (OECMs). This section provides the current status for all elements of Aichi Biodiversity Target 11 where indicators with global data are available. Statistics for all elements are presented using data on both PAs and OECMs (where this data is available and reported in global databases like the WDPA and WD-OECM). It is recognized that statistics reported in the WPDA and WD-OECM might differ from those reported officially by countries due to differences in methodologies and datasets used to assess protected area coverage and differences in the base maps used to measure terrestrial and marine area of a country or territory. Details on UNEP-WCMC's methods for calculating PA and OECM coverage area available [here](#). The global indicators adopted here for presenting the status of other elements of Target 11 may also differ from those in use nationally. Where available, results from national reporting are also included.



## COVERAGE - TERRESTRIAL & MARINE

As of May 2021, Sao Tome and Principe has **6** protected areas reported in the World Database on Protected Areas (WDPA). 2 proposed PAs and 1 UNESCO-MAB Biosphere Reserve is not included in the following statistics (see details on UNWP-WCMC’s methods for calculating PA and OECM coverage [here](#)).

As of May 2021, Sao Tome and Principe has **0** OECMs reported in the world database on OECMs (WD-OECM).

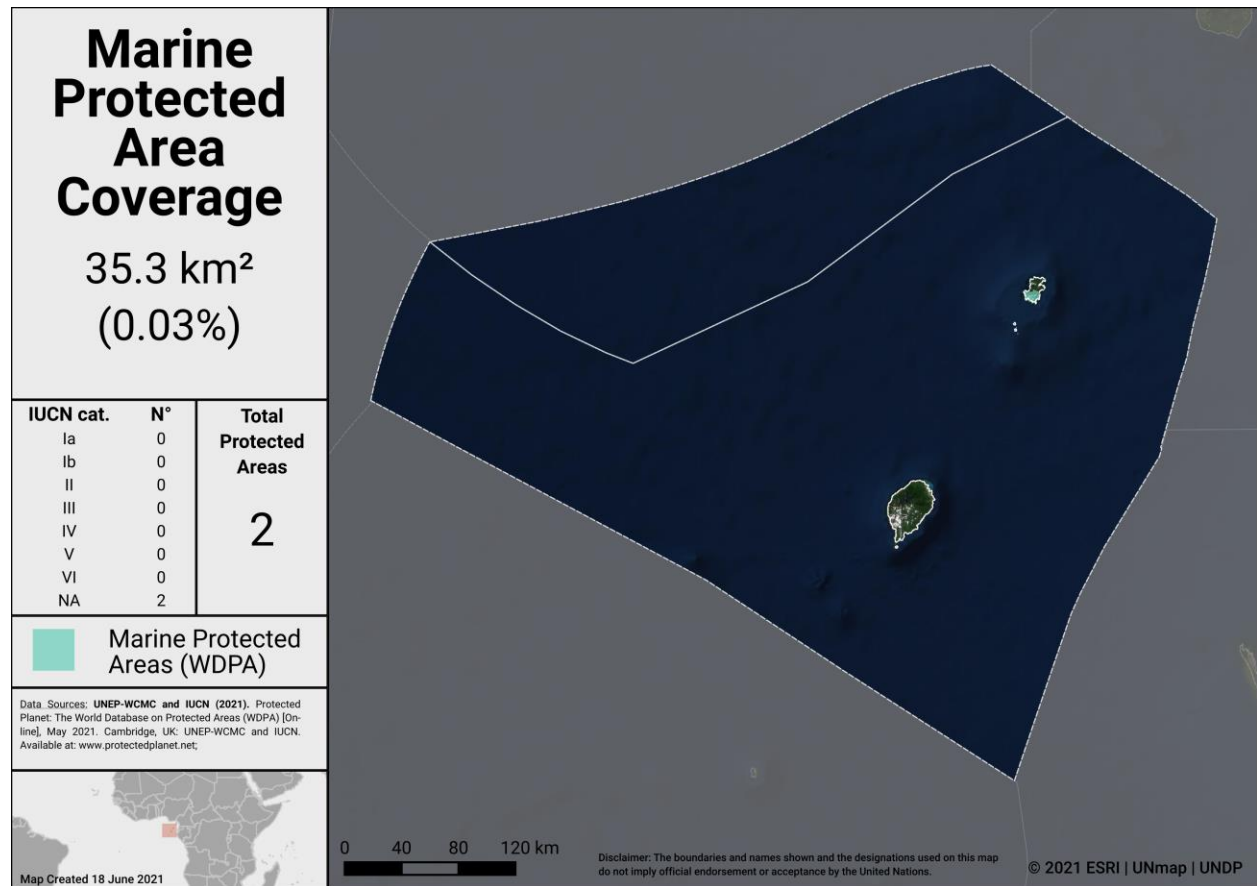
Current coverage for Sao Tome and Principe:

- 29.3% terrestrial (2 protected areas, 289.4 km<sup>2</sup>)
- 0.0% marine (2 protected areas, 35.3 km<sup>2</sup>)

*For marine protected areas, there is still no protection status (despite a small area being listed as marine in the WDPA). The process for creating marine coverage is in preparation. This also impacts marine elements in the following sections.*



Terrestrial Protected Areas in Sao Tome and Principe



Marine Protected Areas in Sao Tome and Principe

### Potential OECMs

The process of creating HCV (high conservation value) areas is underway and Príncipe Island has been declared a World Biosphere Reserve. A biosphere reserve area is also being planned on São Tomé Island.

### Opportunities for action

Opportunities for the near-term include updating the WPA with any unreported PAs, and the recognizing and reporting OECMs to the WD-OECM, for example the planned HCV (high conservation value) areas and biosphere reserves. Continue the process for creating marine coverage, which is currently in preparation. In the future, as Sao Tome and Principe considers where to add new PAs and OECMs, the map below identifies areas in Sao Tome and Principe where intact terrestrial areas are not currently protected. Focus on relatively intact areas, while addressing the elements in the following sections, could be considered when planning new PAs or OECMs.



Intactness in Sao Tome and Principe

To explore more on intactness visit the UN Biodiversity Lab: [map.unbiodiversitylab.org](http://map.unbiodiversitylab.org).

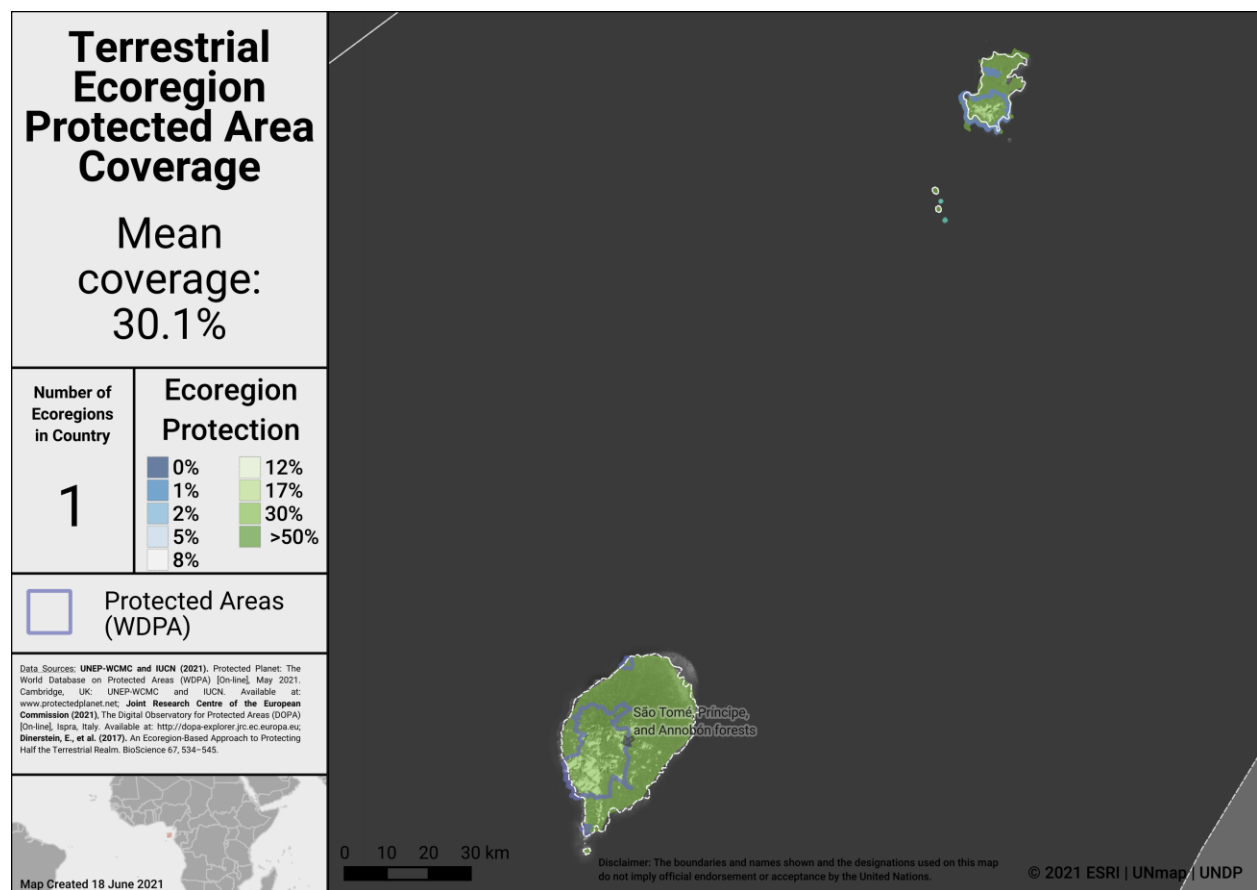
## ECOLOGICAL REPRESENTATIVENESS – TERRESTRIAL & MARINE

Ecological representativeness is assessed based on the PAs and OECMs coverage of broad-scale biogeographic units. Globally, ecoregions have been described for terrestrial areas (Dinerstein et al, 2017), marine coastal and shelf ecosystems (to a depth of 200m; Spalding et al 2007) and surface pelagic waters (Spalding et al 2012).

Sao Tome and Principe has 1 **terrestrial** ecoregion; coverage from reported PAs and OECMs is 30.1%.

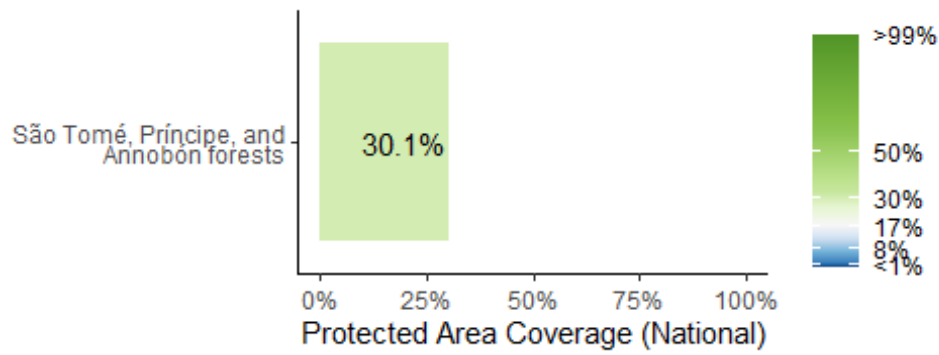
Sao Tome and Principe has 1 **marine** ecoregion and 1 **pelagic province**. Out of these:

- Coverage from reported PAs and OECMs is 0.9% (marine ecoregion) and 0.0% (pelagic province).

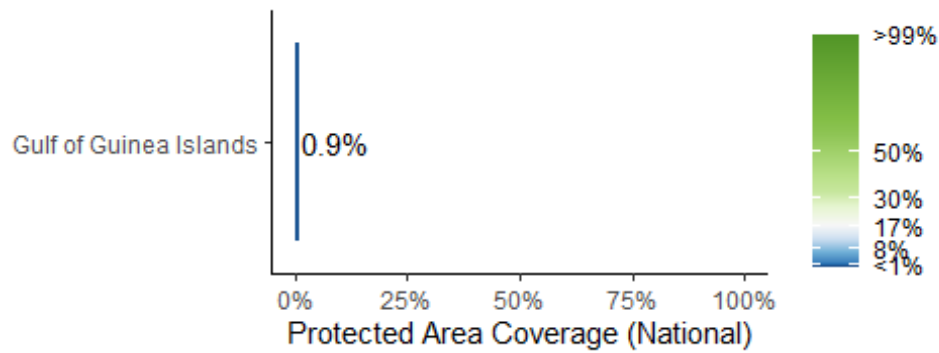


Terrestrial ecoregions in Sao Tome and Principe

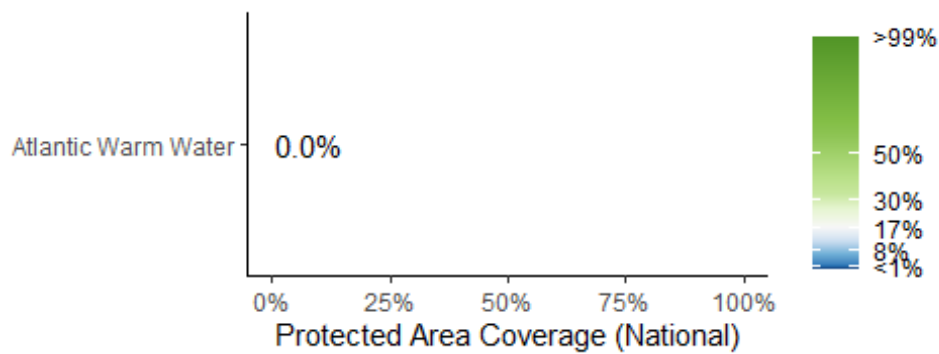
# 15 | Aichi Biodiversity Target 11 Country Dossier: SAO TOME AND PRINCIPE



Terrestrial ecoregions of the World (TEOW) in Sao Tome and Principe

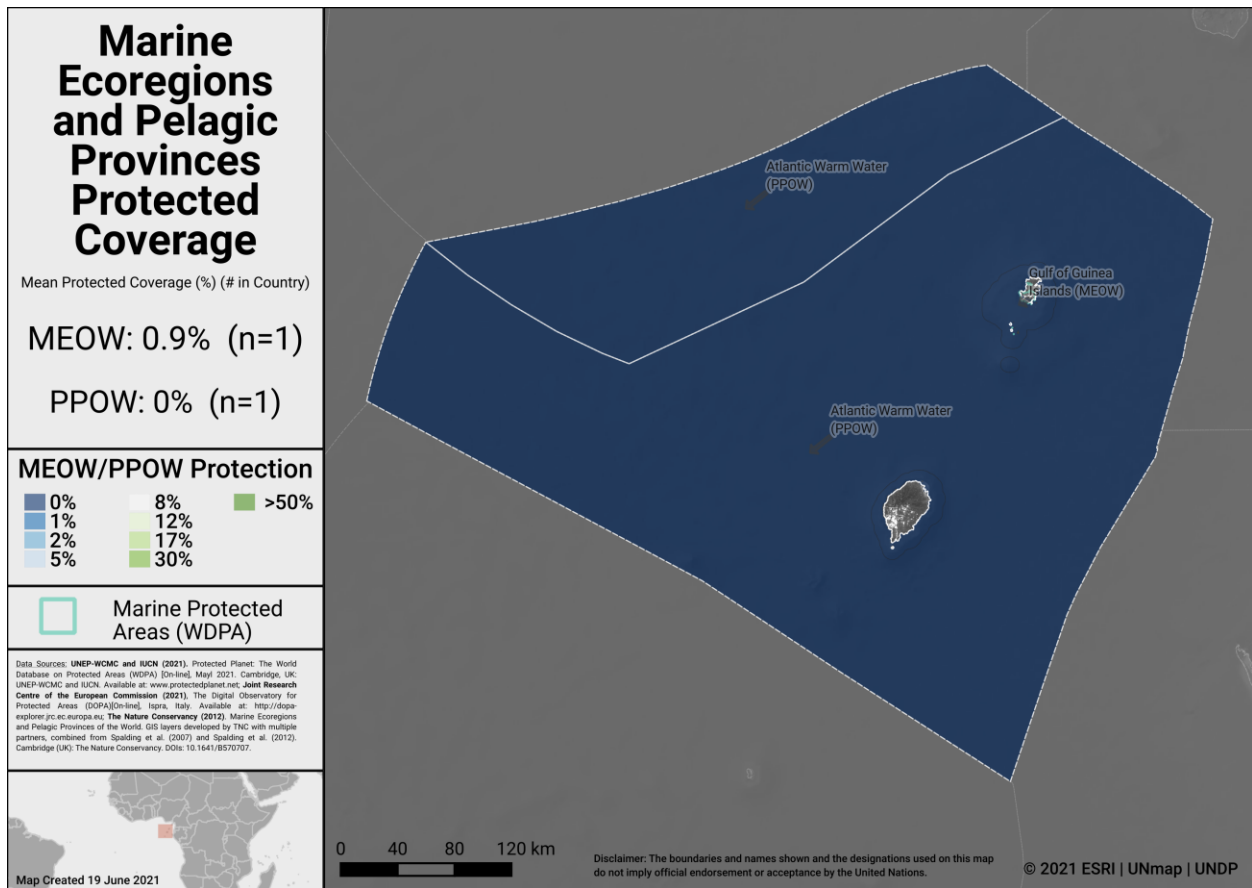


Marine Ecoregions of the World (MEOW) in Sao Tome and Principe



Pelagic Provinces of the World (PPOW) in Sao Tome and Principe





Marine ecoregions and pelagic provinces

### Opportunities for action

There is opportunity for Sao Tome and Principe to increase protection in marine ecoregions and pelagic provinces that have lower levels of coverage by PAs or OECMs. Ecoregions which currently have no coverage by PAs or OECMs are key areas for action.



## AREAS IMPORTANT FOR BIODIVERSITY

### Key Biodiversity Areas (KBAs)

Protected area and OECM coverage of Key Biodiversity Areas (KBAs) provide one proxy for assessing the conservation of areas important for biodiversity at national, regional and global scales. KBAs are sites that make significant contributions to the global persistence of biodiversity (IUCN, 2016). The KBA concept builds on four decades of efforts to identify important sites for biodiversity, including Important Bird and Biodiversity Areas, Alliance for Zero Extinction sites, and KBAs identified through Hotspot ecosystem profiles supported by the Critical Ecosystem Partnership Fund. Incorporating these sites, the dataset of internationally significant KBAs includes Global KBAs (sites shown to meet one or more of 11 criteria in the Global Standard for the Identification of KBAs, clustered into five categories: threatened biodiversity; geographically restricted biodiversity; ecological integrity; biological processes; and irreplaceability), Regional KBAs (sites identified using pre-existing criteria and thresholds, that do not meet the Global KBA criteria based on existing information), and KBAs whose Global/Regional status is Not yet determined, but which will be assessed against the global KBA criteria within 8-12 years. Regional KBAs are often of critical international policy relevance (e.g., in EU legislation and under the Ramsar Convention on Wetlands), and many are likely to qualify as Global KBAs in future once assessed for their biodiversity importance for other taxonomic groups and ecosystems. To date, nearly 16,000 KBAs have identified globally, and information on each of these is presented in the World Database of Key Biodiversity Areas: [www.keybiodiversityareas.org](http://www.keybiodiversityareas.org).

Sao Tome and Principe has 7 Key Biodiversity Areas (KBAs).

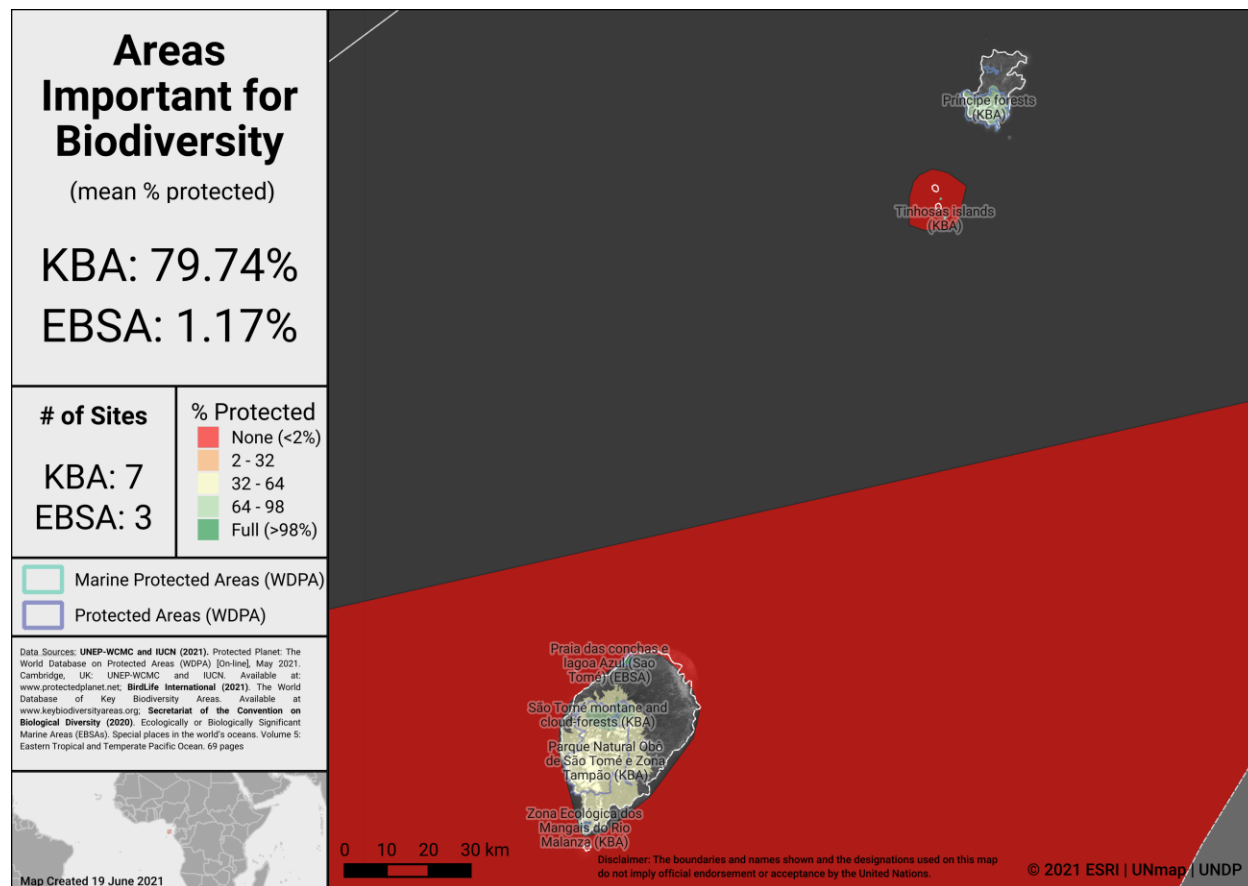
- Mean percent coverage of all KBAs by PAs and OECMs in Sao Tome and Principe is **79.7%**.
- **2** KBAs have full (>98%) coverage by PAs and OECMs.
- **5** KBAs have partial coverage by PAs and OECMs.
- **0** KBAs have no (<2%) coverage by PAs and OECMs.

### Ecologically or Biologically Significant Marine Areas (EBSAs)

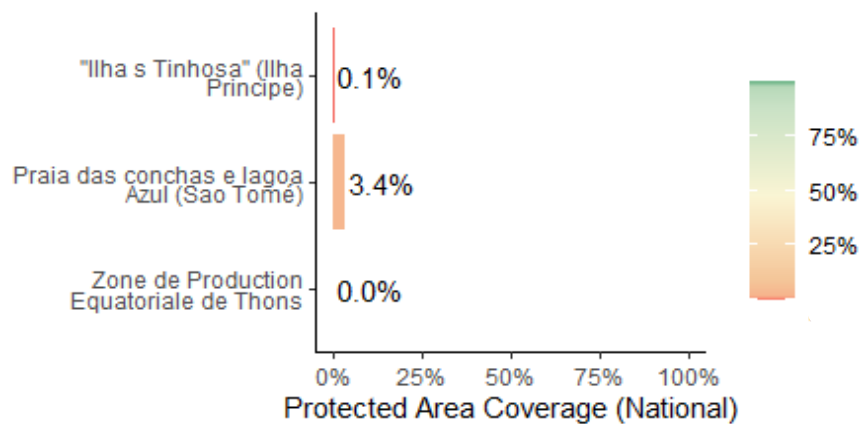
Other important areas for biodiversity may also include Ecologically or Biologically Significant Marine Areas (EBSAs), which were identified following the scientific criteria adopted at COP-9 (Decision IX/20; see more at: <https://www.cbd.int/ebsa/>). Sites that meet the EBSA criteria may require enhanced conservation and management measures; this could be achieved through means including MPAs, OECMs, marine spatial planning, and impact assessment.

There are 3 EBSAs with some portion of their extent within Sao Tome and Principe's EEZ; of which 1 EBSA has no coverage from reported PAs and OECMs.



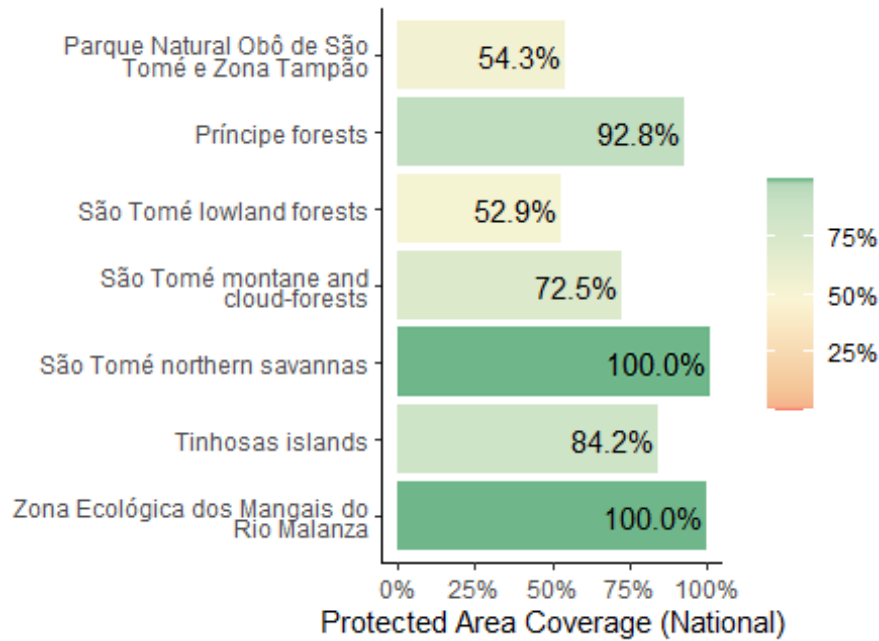


Areas Important for Biodiversity in Sao Tome and Principe



Ecologically or Biologically Significant Marine Areas (EBSAs) in Sao Tome and Principe





Key Biodiversity Area Coverage (KBA) in Sao Tome and Principe

### Opportunities for action

There is opportunity for Sao Tome and Principe to increase protection of KBAs that have lower levels of coverage by PAs and OECMs, and to focus on effective management for those that already have adequate coverage.

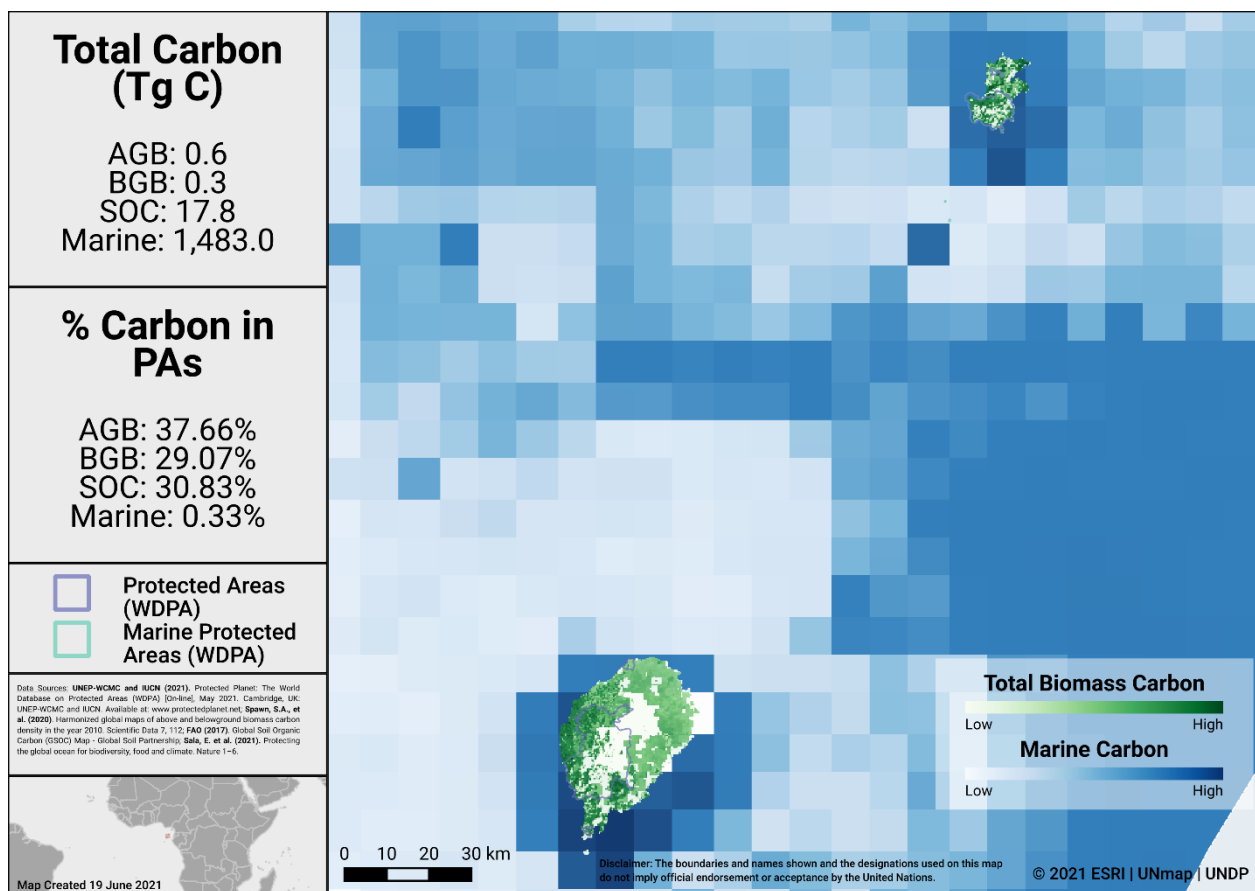
## AREAS IMPORTANT FOR ECOSYSTEM SERVICES

There is no single indicator identified for assessing the conservation of areas important for ecosystem services. For simplicity, two services with available global datasets are assessed here (carbon and water). In future, other critical ecosystem services could be explored.

### Carbon

Data for biomass carbon comes from temporally consistent and harmonized global maps of aboveground biomass and belowground biomass carbon density (at a 300-m spatial resolution); the maps integrate land-cover specific, remotely sensed data, and land-cover specific empirical models (see Spawn et al., 2020 for details on methodology). The Global Soil Organic Carbon Map present an estimation of SOC stock from 0 to 30 cm (see FAO, 2017). Data is also presented from global maps of marine sedimentary carbon stocks, standardized to a 1-meter depth (see Sala et al., 2021, and Atwood et al., 2020).

The map below presents the total carbon stocks in Sao Tome and Principe and the percent of carbon in protected areas. The total carbon stocks is 0.6 Tg C from aboveground biomass (AGB), with 37.7% in PAs; 0.3 Tg C from below ground biomass (BGB), with 29.1% in PAs; 17.8 Tg C from soil organic carbon (SOC), with 30.8% in PAs; and 1,483.0 Tg C from marine sediment carbon, with 0.3% in PAs.



Carbon Stocks in Sao Tome and Principe

### Water

Forests and intact ecosystems support stormwater management and clean water availability, especially for large urban populations. Research that has examined the role of forests for city drinking water supplies shows that of the world's 105 largest cities, more than 30% (33 cities) rely heavily on the local protected forests, which provide ecosystem services that underpin local drinking water availability and quality (Dudley & Stolton, 2003).

Drinking water supplies for cities in Sao Tome and Principe may similarly depend on protected forest areas within and around water catchments. Intact catchments can support more consistent water supply and improved water quality.

### Opportunities for action

For carbon, there is opportunity for Sao Tome and Principe to increase PA and OECM coverage in marine areas with high carbon stocks, and to focus on effective management for PAs and OECMs in terrestrial areas with high carbon stocks, as identified in the map above. Protecting areas with high carbon stocks secures the benefits of carbon sequestration in the area.

For water, there is opportunity to increase the area of the water catchment under protection by PAs and OECMs, or in cases where there is high levels of protection, focus on effective management for these areas. Protecting the current area of forested land and potentially reforesting would have benefits for improving water security.



## CONNECTIVITY & INTEGRATION

Two global indicators, the Protected Connected land indicator (ProtConn; EC-JRC, 2021; Saura et al., 2018) and the PARC-Connectedness indicator (CSIRO, 2019), have been proposed for assessing the terrestrial connectivity of PA and OECM networks. To date there is no global indicator for assessing marine connectivity, though some recent developments include proposed guidance for the treatment of connectivity in the planning and management of MPAs (see Lausche et al., 2021).

### Protected Connected Land Indicator (Prot-Conn)

As of January 2021, as reported in the Joint Research Centre of the European Commission's Digital Observatory for Protected Areas (DOPA) (JRC, 2021), the coverage of protected-connected lands (a measure of the connectivity of terrestrial protected area networks, assessed using the ProtConn indicator) in Sao Tome and Principe was 31.2%.

### PARC-Connectedness Index

In 2019, as assessed using the PARC-Connectedness Index (values ranging from 0-1, indicating low to high connectivity), connectivity in Sao Tome and Principe is 0.67. This represents no significant change since 2010.

### Corridor case studies

The country is part of the Network of Protected Areas of Central Africa (RAPAC); see details in the recent [State of protected areas in Central Africa: 2020](#). Further details on conserving connectivity through ecological networks and corridors available in Hilty et al 2020.

### Opportunities for action

There is opportunity to focus on PA and OECM management for enhancing and maintaining connectivity. Improving connectivity increases the effectiveness of PAs and OECMs and reduces the impacts of fragmentation.

As well, a range of suggested steps for enhancing and supporting integration are included in the voluntary guidance on the integration of PAs and OECMs into the wider land- and seascapes and mainstreaming across sectors to contribute, inter alia, to the SDGs (Annex I of COP Decision 14/8).



## GOVERNANCE DIVERSITY

There is a lack of comprehensive global data on governance quality and equity in PAs and OECMs. In Sao Tome and Principe, there is not yet an explicit policy on governance and gender equity for biodiversity issues at the national level. Here, we provide data on the diversity of governance types for reported PAs and OECMs.

As of May 2021, PAs in Sao Tome and Principe reported in the WDPA have the following governance types:

- 33.3% are governed by **governments**
  - 16.7% by federal or national ministry or agency
  - 16.7% by sub-national ministry or agency
  - 0.0% by government-delegated management
- 0.0% are under **shared** governance
- 0.0% are under **private** governance
- 0.0% are under **IPLC** governance
  - 0.0% by Indigenous Peoples
  - 0.0% by local communities
- 66.7% **do not** report a governance type
  - (All are proposed PAs or international designations)

### OECMs

As of May 2021, there are **0** OECMs in Sao Tome and Principe reported in the WD-OECM, therefore there is no data available on OECM governance types.

### Privately Protected Areas (PPAs)

There is currently no data available on PPAs for Sao Tome and Principe (see Gloss et al., 2019, and Stolton et al., 2014 for details).

### Information on territories and areas conserved by Indigenous Peoples and local communities (ICCAs) reported from CBD technical series case studies:

There is currently no data available on ICCAs for Sao Tome and Principe (see Kothari et al., 2012 and the [ICCA Registry](#) for further details).

### Other Indigenous lands

There is currently no data available on lands managed and/or controlled by Indigenous Peoples in Sao Tome and Principe (see Garnett et al 2018 for details).

### Opportunities for action

Explore opportunities for governance types that have lower representation, for Sao Tome and Principe this could relate shared governance, etc.



There is also opportunity for Sao Tome and Principe to complete governance and equity assessments, to establish baselines and identify relevant actions for improvement. Examples of existing tools and methodologies include: Governance Assessment for Protected and Conserved Areas (Franks & Brooker, 2018), Social Assessment of Protected Areas (Franks et al 2018), and Site-level assessment of governance and equity (IIED, 2020). As well, a range of suggested actions are included in the voluntary guidance on effective governance models for management of protected areas, including equity (Annex II of COP Decision 14/8).





## PROTECTED AREA MANAGEMENT EFFECTIVENESS

This section provides information on the coverage of PAs and OECMs with completed protected area management effectiveness (PAME) assessments as reported in the global database (GD-PAME). The proportion of terrestrial and marine PAs with completed PAME assessments is also calculated and compared with the 60% target agreed to in COP-10 Decision X/31. Information is also included regarding changes in forest cover nationally within PAs and OECMs.

### Protected area management effectiveness (PAME) assessments

As of May 2021, Sao Tome and Principe has 6 PAs reported in the WDPA; of these PAs, 0 (0.0%) have management effectiveness evaluations reported in the global database on protected area management effectiveness (GD-PAME).

- 0.0% (0.0 km<sup>2</sup>) of the terrestrial area of the country is covered by PAs with completed management effectiveness evaluations.
  - 0.0% of the area of terrestrial PAs have completed evaluations.
- 0.0% (0.0 km<sup>2</sup>) of the marine area of the country is covered by PAs with completed management effectiveness evaluations.
  - 0.0% of the area of marine PAs have completed evaluations.

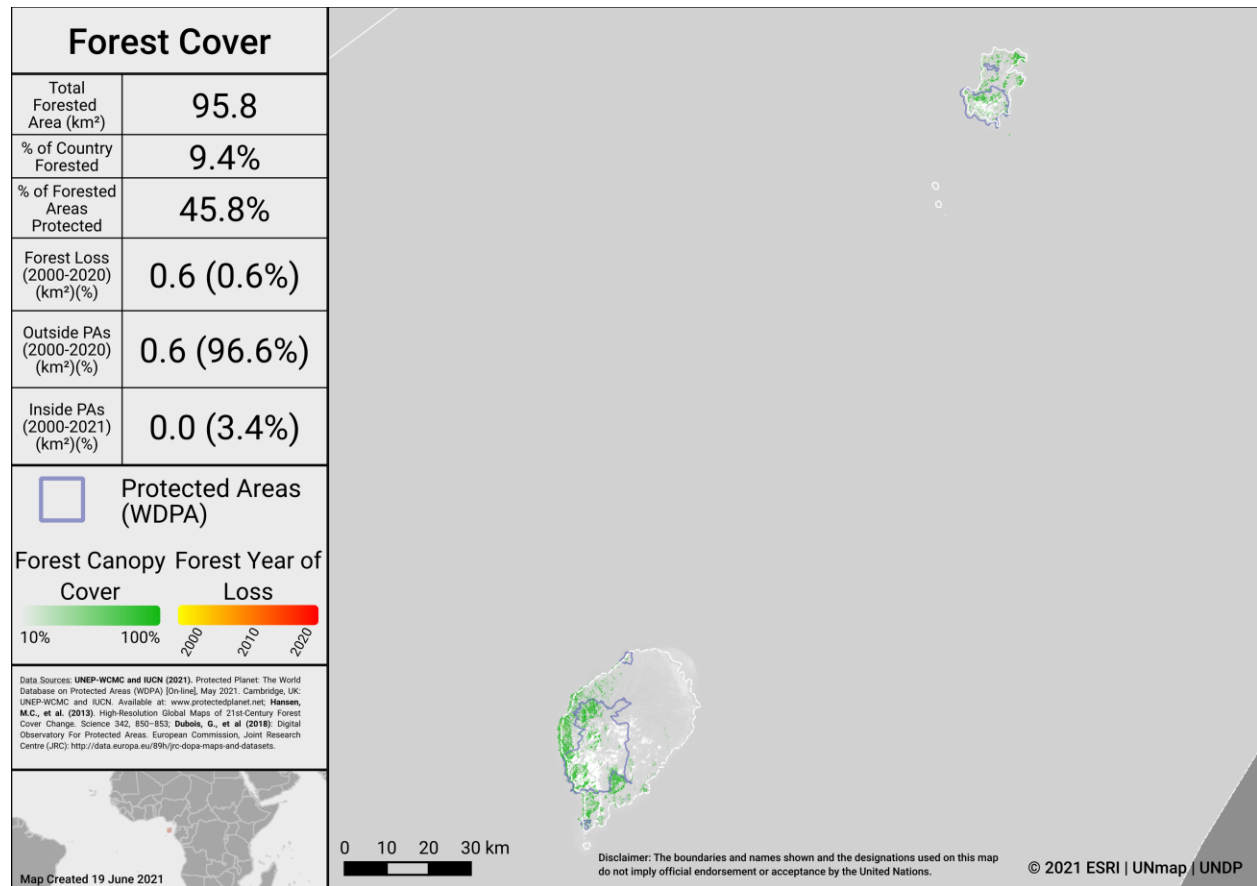
The 60% target for completed management effectiveness assessments (per COP Decision X/31) **has not** been met for terrestrial PAs and **has not** been met for marine PAs.

As of May 2021, there are 0 OECMs in Sao Tome and Principe reported in the WD-OECM and no information available on the management effectiveness of potential OECMs.

### Changes in forest cover in protected areas and OECMs

Forested areas in Sao Tome and Principe cover approximately 9.4% of the country, an area of 95.8 km<sup>2</sup>. Approximately 45.8% (43.9 km<sup>2</sup>) of this is within the protected area estate of Sao Tome and Principe. Over the period 2000-2020 loss of forest cover amounted to over 0.6 km<sup>2</sup>, or 0.1% of the country (0.6% of forest area), of which 0.02 km<sup>2</sup> (3.4% of forest loss) occurred within protected areas. The map below shows how forest cover has changed in Sao Tome and Principe from 2000-2020 both inside and outside of PAs. This can indicate how effective PAs are in reducing forest cover loss.





## Forest Cover and Forest Loss in Sao Tome and Principe

### Opportunities for action

The 60% target for completed management effectiveness assessments (per COP Decision X/31) **has not** been met for terrestrial PAs and **has not** been met for marine PAs. Therefore, there is opportunity to increase protected area management effectiveness (PAME) evaluations for both terrestrial and marine PAs to achieve the target.

There is also opportunity to implement the results of completed PAME evaluations, to improve the quality of management for existing PAs and OECMs (e.g. through adaptive management and information sharing, increasing the number of sites reporting 'sound management') and to increase reporting of biodiversity outcomes in PAs and OECMs.

## SECTION II: EXISTING PROTECTED AREA AND OECM COMMITMENTS

---

### NATIONAL BIODIVERSITY STRATEGY AND ACTION PLANS (NBSAPs)

Sao Tome and Principe has submitted an NBSAP during the Strategic Plan for Biodiversity 2011-2020 (most recent NBSAP is available at: <https://www.cbd.int/nbsap/search/>).

Sao Tome and Principe plans to update its National Biodiversity Strategy and Action Plan

Based on the existing NBSAP:

This NBSAP **did** include a quantitative target for **terrestrial** PAs or OECMs (covering *about 30% of the country territory*).

- As of May 2021 (based on the WDPA/WD-OECM) has the target been met: **YES**

Other Targets and objective addressing elements of Aichi Target 11:

*3.2.1 Coastal/Marine Conservation - SUB-OBJECTIVE 2: Strengthening of in situ conservation, in which the following actions are inscribed:*

1. Creation of a national and regional marine park;
2. Implementation of protected marine areas, in both islands, where control of catches and fisheries inspection are made, thereby contributing to a sanctuary where fish stocks can reproduce, to be caught later when adults, after reproduction;
3. Studies on halieutic marine resources;
4. Sustainable management of the STP EEZ;
5. Protection of sea turtles;
6. Protection of cetaceans;
7. Implementation of scientific research projects on the population of present cetaceans in STP waters;
8. Census of seabirds in the islets;
9. Implementation of protection measures for seabirds, with control of hunting and disturbance of nesting areas.

*3.2.2 Conserving Inland Waters - SUB-OBJECTIVE 1: Strengthening of in situ conservation, which will feature the following actions:*

1. Conservation of biological resources and its diversity in inland waters;
2. Preparation of studies on the fauna of inland waters;



3. Preparation of the management plan for the marshy areas;
4. Creation of protected areas in humid ecosystems.

*3.2.3 Forest ecosystems - SUB-OBJECTIVE 1: Strengthening of in situ conservation, which will feature the following actions:*

1. Awareness of the population residing in the vicinity of protected areas;
2. Monitoring protection and conservation measures of protected areas;
3. Perpetuation of coherent policies and funding for protected areas;
4. Reforestation of degraded areas.

Other Actions:

- Creation of STP protected areas covering about 30% of the country territory;
- Creation of the Integral Reserve of Tinhosas Islets, with a surface of 15 ha, and Rolas Islet Reserve, with an area of 6 ha;
- Príncipe Island election as a Biosphere Reserve;
- Implementation of projects for the protection of coastal areas
- Participation in regional projects for the protection of marine and coastal ecosystems



## APPROVED GEF-5 & GEF-6 PROTECTED AREA PROJECTS

### Approved GEF-5 and GEF-6 PA-related biodiversity projects

This includes biodiversity projects from the fifth and sixth replenishment of the Global Environment Facility (GEF-5 and GEF-6) with a clear impact of the quantity or quality of PAs; also including some projects occurring within the wider landscapes/seascapes around PAs. Only those with a status of 'project approved' or 'concept approved' as of June 2019 were considered. The qualifying elements likely benefiting from each GEF project is assessed based on a keyword search of Project Identification Forms (PIF).

GEF ID	PA increase?	Area to be added (km <sup>2</sup> )	Type of new protected area	Qualitative elements potentially benefitting (based on keyword search of PIFs)
4494	Yes	Not defined	Marine	All Qualitative Elements

Sao Tome and Principe is also running another Biodiversity project with GEF-6 funding.

Sao Tome and Principe is also preparing to submit biodiversity projects to the green climate fund (GCF).

## OTHER ACTIONS/COMMITMENTS

### Global Ocean Alliance

Sao Tome and Principe **has** joined the Global Ocean Alliance: 30by30 initiative:

The Global Ocean Alliance 30by30 is a UK led initiative [currently containing 53 countries as signatories]. Its aim is to protect at least 30% of the global ocean as Marine Protected Areas (MPAs) and Other Effective area-based Conservation Measures (OECMs) by 2030.



## REFERENCES

---

- Atwood, TB, Witt, A, Mayorga, J, Hammill, E, & Sala, E. (2020). Global patterns in marine sediment carbon stocks. *Frontiers in Marine Science*.  
<https://doi.org/10.3389/fmars.2020.00165>
- BirdLife International (2021). World Database of Key Biodiversity Areas. Available at:  
<http://www.keybiodiversityareas.org>
- CBD (2010). Decision adopted by the Conference of the Parties to the Convention on Biological Diversity at its tenth meeting. Decision X/2. Strategic plan for biodiversity 2011–2020. Retrieved from <https://www.cbd.int/doc/decisions/cop-10/cop-10-dec02-en.pdf>.
- CSIRO (2019). Protected area connectedness index (PARCconnectedness).  
<https://www.bipindicators.net/indicators/protected-area-connectedness-index-parconnectedness>
- Dinerstein, E., et al. (2017). An ecoregion-based approach to protecting half the terrestrial realm. *BioScience* 67(6), 534-545.
- Donald et al., 2019, The prevalence, characteristics and effectiveness of Aichi Target 11' s "other effective area-based conservation measures" (OECMs) in Key Biodiversity Areas. *Conservation Letters*, 12(5).
- EC-JRC (2021). DOPA Indicator factsheets: <http://dopa.jrc.ec.europa.eu/en/factsheets>
- FAO (2017). Global Soil Organic Carbon (GSOC) Map - Global Soil Partnership [WWW Document]. URL <http://www.fao.org/global-soil-partnership/pillars-action/4-information-and-data/global-soil-organic-carbon-gsoc-map/en/>.
- Franks, P and Booker, F (2018). Governance Assessment for Protected and Conserved Areas (GAPA): Early experience of a multi-stakeholder methodology for enhancing equity and effectiveness. IIED Working Paper, IIED, London. <https://pubs.iied.org/17632IIED>
- Franks, P. et al. (2018). Social Assessment for Protected and Conserved Areas (SAPA). Methodology manual for SAPA facilitators. Second edition. IIED, London.  
<https://pubs.iied.org/14659iied>
- Garnett et al. (2018). A spatial overview of the global importance of Indigenous lands for conservation. *Nature Sustainability*, 1(7), 369.
- Global Environment Facility (GEF-5 and GEF-6); all projects can be found online at:  
<https://www.thegef.org/projects>
- Gloss, L. et al. (2019). International Outlook for Privately Protected Areas: Summary Report. International Land Conservation Network (a project of the Lincoln Institute of Land Policy) and United Nations Development Programme. Summary report, and individual country profiles, available at: <https://nbsapforum.net/knowledge-base/resource/international-outlook-privately-protected-areas-summary-report>

Hansen, M.C., Potapov, P.V., Moore, R., Hancher, M., Turubanova, S.A., Tyukavina, A., Thau, D., Stehman, S.V., Goetz, S.J., Loveland, T.R., Kommareddy, A., Egorov, A., Chini, L., Justice, C.O., Townshend, J.R.G., (2013). High-Resolution Global Maps of 21st-Century Forest Cover Change. *Science* 342, 850–853. <https://doi.org/10.1126/science.1244693>

Hilty, J et al. (2020). Guidelines for conserving connectivity through ecological networks and corridors. Best Practice Protected Area Guidelines Series No. 30. Gland, Switzerland: IUCN. <https://portals.iucn.org/library/sites/library/files/documents/PAG-030-En.pdf>

IIED 2020. Site-level assessment of governance and equity (SAGE) <https://www.iied.org/site-level-assessment-governance-equity-sage>.

IUCN (2016). A Global Standard for the Identification of Key Biodiversity Areas, Version 1.0. First edition. Gland, Switzerland: IUCN. <https://portals.iucn.org/library/sites/library/files/documents/2016-048.pdf>

IUCN-WCPA (2017). IUCN-WCPA Task Force on OECMs collation of case studies submitted 2016-2017. <https://www.iucn.org/commissions/world-commission-protected-areas/our-work/oecms/oecm-reports>

Joint Research Centre of the European Commission (JRC) (2021), The Digital Observatory for Protected Areas (DOPA) Explorer 4.1 [On-line], [Apr/2021], Ispra, Italy. Available at: <http://dopa-explorer.jrc.ec.europa.eu>

Kothari, A., et al. (Eds) (2012). Recognising and Supporting Territories and Areas Conserved By Indigenous Peoples And Local Communities: Global Overview and National Case Studies. Secretariat of the CBD, ICCA Consortium, Kalpavriksh, and Natural Justice, Montreal, Canada. Technical Series no. 64.

Lausche, B., Laur, A., Collins, M. (2021). *Marine Connectivity Conservation 'Rules of Thumb' for MPA and MPA Network Design*. Version 1.0. IUCN WCPA Connectivity Conservation Specialist Group's Marine Connectivity Working Group.

McDonald, R.I., Weber, K., Padowski, J., Flörke, M., Schneider, C., Green, P.A., Gleeson, T., Eckman, S., Lehner, B., Balk, D., Boucher, T., Grill, G., Montgomery, M., (2014). Water on an urban planet: Urbanization and the reach of urban water infrastructure. *Global Environmental Change* 27, 96–105. <https://doi.org/10.1016/j.gloenvcha.2014.04.022>

National Biodiversity Strategy and Action Plan (NBSAPs); most recent NBSAP is available at: <https://www.cbd.int/nbsap/search/>

Newbold, T., Hudson, L.N., Arnell, A.P., Contu, S., Palma, A.D., Ferrier, S., Hill, S.L.L., Hoskins, A.J., Lysenko, I., Phillips, H.R.P., Burton, V.J., Chng, C.W.T., Emerson, S., Gao, D., Pask-Hale, G., Hutton, J., Jung, M., Sanchez-Ortiz, K., Simmons, B.I., Whitmee, S., Zhang, H., Scharlemann, J.P.W., Purvis, A., (2016). Has land use pushed terrestrial biodiversity beyond the planetary boundary? A global assessment. *Science* 353, 288–291. <https://doi.org/10.1126/science.aaf2201>

Sala, E. et al. (2021). Protecting the global ocean for biodiversity, food and climate. *Nature*, 592(7854), 397-402.

Saura, S. et al. (2018). Protected area connectivity: Shortfalls in global targets and country-level priorities. *Biological Conservation*, 219, 53-67.

Saura, S. et al (2017). Protected areas in the world's ecoregions: How well connected are they? *Ecological Indicators*, 76, 144-158.

Spalding, M.D., et al. (2012). Pelagic provinces of the world: a biogeographic classification of the world's surface pelagic waters. *Ocean & Coastal Management* 60, 19–30.

Spalding, M.D., et al. (2007). Marine ecoregions of the world: a bioregionalization of coastal and shelf areas. *BioScience* 57(7): 573–583.

Spawn, S.A., Sullivan, C.C., Lark, T.J., Gibbs, H.K., (2020). Harmonized global maps of above and belowground biomass carbon density in the year 2010. *Scientific Data* 7, 112. <https://doi.org/10.1038/s41597-020-0444-4>

Stolton, S. et al. (2014). *The Futures of Privately Protected Areas*. Gland, Switzerland: IUCN.

UNEP-WCMC and IUCN (2021) *Protected Planet Report 2020*. UNEP-WCMC and IUCN: Cambridge UK; Gland, Switzerland.

UNEP-WCMC and IUCN (2021), *Protected Planet: The Global Database on Protected Area Management Effectiveness (GD-PAME)* [On-line], [May/2021], Cambridge, UK: UNEP-WCMC and IUCN. Available at: [www.protectedplanet.net](http://www.protectedplanet.net).

UNEP-WCMC and IUCN (2021), *Protected Planet: The World Database on Protected Areas (WDPA)* [On-line], [May/2021], Cambridge, UK: UNEP-WCMC and IUCN. Available at: [www.protectedplanet.net](http://www.protectedplanet.net).

UNEP-WCMC and IUCN (2021), *Protected Planet: The World Database on Other Effective Area-based Conservation Measures (WD-OECM)* [On-line], [May/2021], Cambridge, UK: UNEP-WCMC and IUCN. Available at: [www.protectedplanet.net](http://www.protectedplanet.net).

UN Ocean Conference Voluntary Commitments, available at: <https://oceanconference.un.org/commitments/>

Williams, B.A., Venter, O., Allan, J.R., Atkinson, S.C., Rehbein, J.A., Ward, M., Marco, M.D., Grantham, H.S., Ervin, J., Goetz, S.J., Hansen, A.J., Jantz, P., Pillay, R., Rodríguez-Buriticá, S., Supples, C., Virnig, A.L.S., Watson, J.E.M., (2020). Change in Terrestrial Human Footprint Drives Continued Loss of Intact Ecosystems. *One Earth* 3, 371–382. <https://doi.org/10.1016/j.oneear.2020.08.009>



This document was created using the knitr package with R version 4.0.5.

For any questions please contact [support@unbiodiveristylab.org](mailto:support@unbiodiveristylab.org).

